

编号 2023-45

土地勘测定界技术报告书

用地单位：临湘市白羊田镇双泉村村民委员会

建设项目名称：临湘市白羊田镇双泉村通村公路拓宽项目

分管领导： 张 晓

单位负责人： 卢洪波


资料复审人： 周理祥

资料审核人： 刘立建



勘 测 定 界 表

表一

单位名称	临湘市地理与规划信息中心	经办人	卢洪波
单位地址	临湘市长盛西路 37 号	电 话	0730-3737709
主管部门	临湘市自然资源局	所有制 性 质	市自然资源局二 级机构
土地座落	临湘市白羊田镇双泉村、八百村		
用 途		申 请 日 期	
相关文件		界桩数	781
图 幅 号			
勘测定界单位签注			
			
单位主管：卢洪波		核 人：周理祥	
		项目负责人：刘立建	
2023 年 09 月 08 日			



勘测定界技术说明

为核定临湘市白羊田镇双泉村通村公路拓宽项目使用，土地面积和使用土地的界址，由 临湘市地理与规划信息中心 于 2023 年 08 月 06 进行勘测定界，实测面积共为 10086.00 平方米 15.1290 (亩)，埋设界址 781 个施测方法是 数字全站仪施测，坐标系采用国家 2000 大地坐标系，各种内外业资料均进行了自检，符合《规程》要求。






单位：公顷（表三）

	面 积	备 注
使用	1.0086	
征收		
划拨		
代征		
临时使用		






界址点成果表				第 1 页
				共 17 页
宗地号: 临湘市白羊田镇双泉村通村公路拓宽项目				
权利人: 一				
宗地面积(平方米): 10086.000				
建筑面积(平方米): 0.000				
界址点坐标				
序号	点号	坐标		边长
		x(m)	y(m)	
1	1	3237466.221	443208.139	11.691
2	2	3237468.077	443219.683	0
3	3	3237468.077	443219.683	4.76
4	4	3237468.329	443224.436	10.127
5	5	3237458.404	443226.449	2.765
6	6	3237455.692	443226.988	3.371
7	7	3237452.386	443227.645	0.557
8	8	3237451.84	443227.753	2.951
9	9	3237448.945	443228.328	5.07
10	10	3237443.919	443227.66	7.443
11	11	3237436.476	443227.698	2.596
12	12	3237434.08	443226.7	11.486
13	13	3237422.758	443224.769	5.057
14	14	3237417.702	443224.655	5.869
15	15	3237411.835	443224.523	2.277



16	16	3237409.558	443224.561	8.887
17	17	3237400.672	443224.711	1.654
18	18	3237399.021	443224.622	5.19
19	19	3237393.84	443224.311	0.721
20	20	3237393.121	443224.268	4.655
21	21	3237388.474	443223.99	6.292
22	22	3237382.194	443223.614	5.791
23	23	3237376.414	443223.257	1.78
24	24	3237374.637	443223.148	2.975
25	25	3237371.721	443222.56	3.429
26	26	3237368.425	443221.613	5.393
27	27	3237363.33	443219.843	5.089
28	28	3237358.408	443218.551	12.244
29	29	3237346.283	443216.848	8.065
30	30	3237338.311	443215.625	6.042
31	31	3237332.29	443216.125	6.939
32	32	3237325.506	443217.588	6.101
33	33	3237319.705	443219.479	7.168
34	34	3237313.274	443222.643	5.671
35	35	3237308.622	443225.888	4.79
36	36	3237304.794	443228.766	



界址点成果表

宗地号: 2020-41

权利人: 一

界址点坐标

序号	点号	坐标		边长
36	36	3237304.794	443228.766	5.801
37	37	3237300.196	443232.304	
38	38	3237296.041	443237.719	6.825
39	39	3237293.733	443241.76	4.654
40	40	3237290.869	443248.641	7.454
41	41	3237288.705	443254.5	6.245
42	42	3237284.815	443262.288	8.705
43	43	3237284.377	443263.038	0.869
44	44	3237279.338	443269.723	8.371
45	45	3237277.77	443271.11	2.093
46	46	3237274.946	443273.169	3.494
47	47	3237271.639	443274.952	3.758
48	48	3237267.214	443277.411	5.062
49	49	3237266.57	443277.742	0.724
50	50	3237241.797	443294.239	29.763
51	51	3237237.538	443296.177	4.68
52	52	3237234.231	443296.966	3.399
				5.151





53	53	3237229.118	443297.589	5.659
54	54	3237223.469	443297.914	5.649
55	55	3237217.848	443298.483	2.624
56	56	3237215.241	443298.782	7.328
57	57	3237208.078	443300.327	4.125
58	58	3237204.142	443301.562	3.93
59	59	3237200.584	443303.23	4.039
60	60	3237197.172	443305.39	5.63
61	61	3237192.735	443308.856	4.495
62	62	3237189.162	443311.583	10.295
63	63	3237180.627	443317.341	4.921
64	64	3237176.357	443319.787	3.554
65	65	3237173.252	443321.517	5.281
66	66	3237168.436	443323.683	5.407
67	67	3237163.303	443325.381	3.458
68	68	3237159.962	443326.271	8.768
69	69	3237151.387	443328.103	3.266
70	70	3237148.161	443328.619	4.124
71	71	3237144.112	443329.397	6.507
72	72	3237137.81	443331.018	4.142
73	73	3237133.973	443332.581	





界址点成果表


宗地号: 2020-41

权利人: 一

界址点坐标

序号	点号	坐标		边长
73	73	3237133.973	443332.581	4.286
74	74	3237130.226	443334.66	
75	75	3237121.957	443338.786	9.241
76	76	3237117.135	443340.504	5.119
77	77	3237113.999	443341.604	3.324
78	78	3237108.185	443343.261	6.045
79	79	3237103.613	443344.242	4.676
80	80	3237096.575	443345.477	7.146
81	81	3237093.711	443345.98	2.907
82	82	3237089.126	443346.5	4.615
83	83	3237084.347	443346.788	4.787
84	84	3237079.447	443346.878	4.901
85	85	3237074.626	443346.843	4.822
86	86	3237069.062	443346.75	5.564
87	87	3237064.582	443346.771	4.48
88	88	3237055.179	443346.681	9.404
89	89	3237050.742	443346.589	4.438
				4.367





90	90	3237046.384	443346.856	2.868
91	91	3237043.534	443347.181	2.76
92	92	3237040.821	443347.691	2.948
93	93	3237037.966	443348.424	4.906
94	94	3237033.314	443349.982	3.325
95	95	3237030.081	443350.759	5.573
96	96	3237024.603	443351.785	3.858
97	97	3237020.761	443352.121	3.818
98	98	3237016.957	443351.79	2.625
99	99	3237014.403	443351.184	2.406
100	100	3237012.099	443350.491	5.259
101	101	3237007.22	443348.531	2.568
102	102	3237004.954	443347.322	8.441
103	103	3236998.139	443342.343	8.278
104	104	3236991.195	443337.836	2.623
105	105	3236988.829	443336.706	2.492
106	106	3236986.539	443335.724	2.432
107	107	3236984.213	443335.01	2.34
108	108	3236981.921	443334.538	2.808
109	109	3236979.145	443334.117	4.541
110	110	3236974.63	443333.622	





界址点成果表

宗地号: 2020-41

权利人: 一

界址点坐标

序号	点号	坐标		边长
110	110	3236974.63	443333.622	5.59
111	111	3236969.085	443332.92	3.771
112	112	3236965.325	443332.637	4.484
113	113	3236960.841	443332.686	4.277
114	114	3236956.576	443333.005	4.946
115	115	3236951.679	443333.699	4.688
116	116	3236947.052	443334.456	4.881
117	117	3236942.216	443335.117	3.968
118	118	3236938.273	443335.56	4.542
119	119	3236933.787	443336.274	4.116
120	120	3236929.841	443337.446	5.21
121	121	3236924.76	443338.601	1.903
122	122	3236922.89	443338.953	3.36
123	123	3236919.557	443339.374	4.184
124	124	3236915.381	443339.634	1.536
125	125	3236913.846	443339.637	15.438
126	126	3236898.425	443340.383	4.171






127	127	3236894.286	443340.901	
				11.771
128	128	3236882.766	443343.317	
				11.688
129	129	3236871.377	443345.946	
				0.346
130	130	3236871.038	443346.013	
				8.184
131	131	3236863.008	443347.594	
				10.593
132	132	3236852.759	443350.27	
				7.97
133	133	3236845.214	443352.836	
				8.5
134	134	3236837.057	443355.227	
				8.976
135	135	3236828.138	443356.23	
				12.718
136	136	3236815.434	443356.817	
				1.537
137	137	3236813.898	443356.888	
				3.459
138	138	3236810.441	443356.785	
				5.235
139	139	3236805.212	443356.524	
				1.923
140	140	3236803.298	443356.338	
				9.768
141	141	3236793.598	443355.186	
				9.622
142	142	3236784.057	443353.943	
				9.225
143	143	3236774.894	443352.875	
				8.283
144	144	3236766.635	443352.237	
				11.096
145	145	3236755.575	443351.341	
				10.195
146	146	3236745.425	443350.38	
				5.066
147	147	3236740.364	443350.624	



界址点

第 5 页
共 17 页

宗地号: 2020-41

权利人: 一

界址点坐标

序号	点号	坐标		边长
147	147	3236740.364	443350.624	4.907
148	148	3236735.48	443351.089	
149	149	3236733.15	443351.193	2.332
150	150	3236729.241	443351.121	3.91
151	151	3236724.868	443351.188	4.373
152	152	3236722.161	443351.13	2.708
153	153	3236717.754	443350.87	4.414
154	154	3236714.073	443350.562	3.694
155	155	3236705.448	443349.676	8.67
156	156	3236698.468	443349.292	6.99
157	157	3236686.479	443348.169	12.042
158	158	3236681.349	443347.52	5.171
159	159	3236662.146	443345.261	19.335
160	160	3236653.434	443344.535	8.742
161	161	3236647.244	443343.941	6.218
162	162	3236642.439	443342.984	4.9
163	163	3236636.659	443341.594	5.945
				4.431



164	164	3236632.359	443340.524	3.408
165	165	3236629.07	443339.794	5.986
166	166	3236625.211	443338.394	3.48
167	167	3236619.817	443337.622	6.183
168	168	3236613.78	443336.289	4.654
169	169	3236609.168	443335.66	4.817
170	170	3236604.408	443334.925	4.841
171	171	3236599.622	443334.196	3.175
172	172	3236596.481	443333.729	4.391
173	173	3236592.105	443333.371	8.627
174	174	3236583.51	443332.626	5.206
175	175	3236578.35	443331.934	3.425
176	176	3236574.964	443331.417	3.177
177	177	3236571.836	443330.859	9.037
178	178	3236562.825	443330.173	5.959
179	179	3236556.888	443329.66	4.953
180	180	3236552.091	443328.425	3.415
181	181	3236548.852	443327.344	4.538
182	182	3236544.572	443325.836	5.546
183	183	3236539.566	443323.45	9.063
184	184	3236531.32	443319.69	





界址点成果表

宗地号: 2020-41

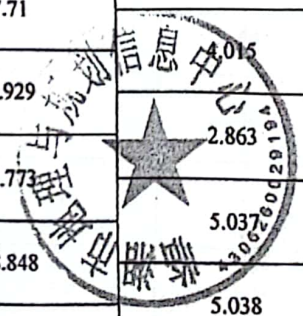
权利人: 一

界址点坐标

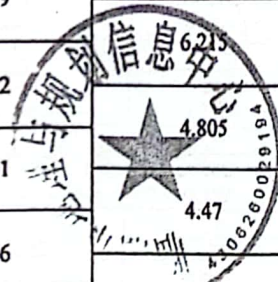
序号	点号	坐标		边长
184	184	3236531.32	443319.69	2.843 5.606 4.567 5.681 5.864 13.177 4.336 2.462 3.86 2.452 3.719 4.144 5.423 4.007 6.847 4.971 5.335
185	185	3236528.798	443318.377	
186	186	3236523.593	443316.294	
187	187	3236519.272	443314.815	
188	188	3236513.769	443313.404	
189	189	3236508.034	443312.18	
190	190	3236495.267	443308.92	
191	191	3236491.279	443307.218	
192	192	3236488.958	443306.397	
193	193	3236485.675	443304.367	
194	194	3236483.681	443302.94	
195	195	3236480.92	443300.449	
196	196	3236477.956	443297.552	
197	197	3236474.366	443293.487	
198	198	3236471.769	443290.435	
199	199	3236467.424	443285.144	
200	200	3236464.18	443281.377	



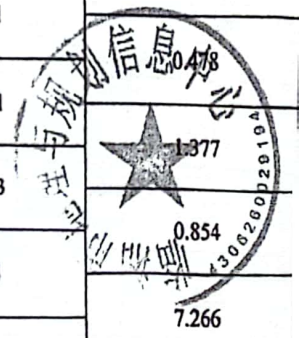
201	201	3236460.58	443277.439	3.482
202	202	3236458.336	443274.776	4.545
203	203	3236455.194	443271.493	5.817
204	204	3236450.388	443268.214	3.274
205	205	3236447.5	443266.672	6.638
206	206	3236441.373	443264.119	5.337
207	207	3236436.67	443261.594	2.698
208	208	3236434.445	443260.068	3.976
209	209	3236431.245	443257.71	4.015
210	210	3236428.349	443254.929	2.863
211	211	3236426.465	443252.773	5.037
212	212	3236423.308	443248.848	5.038
213	213	3236419.501	443245.548	0.097
214	214	3236419.424	443245.489	5.334
215	215	3236415.159	443242.285	4.672
216	216	3236411.198	443239.807	3.846
217	217	3236407.757	443238.089	8.241
218	218	3236400.578	443234.043	6.502
219	219	3236394.924	443230.832	5.894
220	220	3236389.58	443228.344	3.141
221	221	3236386.512	443227.67	



界址点成果表				第 7 页
				共 17 页
宗地号: 2020-41				
权利人: 一				
界址点坐标				
序号	点号	坐标		边长
221	221	3236386.512	443227.67	4.964
222	222	3236381.568	443227.234	
223	223	3236376.892	443226.88	3.512
224	224	3236373.661	443225.504	
225	225	3236370.205	443223.819	2.693
226	226	3236367.815	443222.579	
227	227	3236362.25	443219.812	4.805
228	228	3236357.886	443217.801	
229	229	3236353.59	443216.566	3.173
230	230	3236350.444	443216.154	
231	231	3236347.372	443216.132	6.151
232	232	3236341.308	443217.167	
233	233	3236338.001	443218.014	6.982
234	234	3236331.06	443218.765	
235	235	3236324.076	443218.418	5.429
236	236	3236318.704	443217.632	
237	237	3236313.358	443216.54	5.457
				3.234



238	238	3236310.334	443215.395	
				4.382
239	239	3236306.156	443214.071	
				8.561
240	240	3236299.247	443209.015	
				1.562
241	241	3236297.75	443208.57	
				2.555
242	242	3236295.235	443208.122	
				2.014
243	243	3236293.252	443207.769	
				7.905
244	244	3236294.916	443200.041	
				4.286
245	245	3236299.136	443200.793	
				0.886
246	246	3236299.998	443200.997	
				1.562
247	247	3236301.495	443201.441	
248	248	3236301.949	443201.591	
249	249	3236303.197	443202.173	
250	250	3236303.913	443202.64	
251	251	3236309.777	443206.931	
252	252	3236312.72	443207.864	
253	253	3236313.085	443207.989	
254	254	3236315.562	443208.928	
255	255	3236320.067	443209.848	
256	256	3236324.846	443210.547	
257	257	3236330.83	443210.844	
258	258	3236336.589	443210.221	



界址点成果表

第 8 页

共 17 页

宗地号: 2020-41

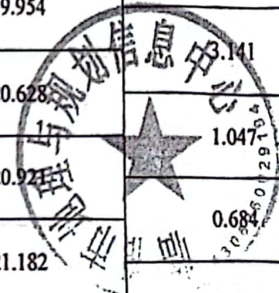
权利人: 一

界址点坐标


序号	点号	坐标		边长
258	258	3236336.589	443210.221	2.848
259	259	3236339.348	443209.514	
260	260	3236339.958	443209.383	0.624
261	261	3236346.043	443208.344	6.173
262	262	3236347.4	443208.232	1.362
263	263	3236350.5	443208.254	0.973
264	264	3236351.471	443208.321	3.183
265	265	3236354.618	443208.733	0.349
266	266	3236354.962	443208.786	0.832
267	267	3236355.773	443208.974	4.47
268	268	3236360.068	443210.208	0.546
269	269	3236360.588	443210.377	0.653
270	270	3236361.192	443210.626	4.805
271	271	3236365.556	443212.637	0.234
272	272	3236365.767	443212.738	6.283
273	273	3236371.392	443215.535	1.741
274	274	3236372.923	443216.366	0.825



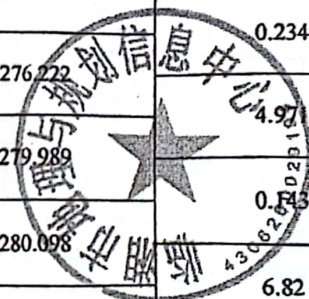
275	275	3236373.669	443216.717	2.163
276	276	3236375.602	443217.69	0.326
277	277	3236375.893	443217.836	1.355
278	278	3236377.126	443218.399	0.55
279	279	3236377.622	443218.636	1.256
280	280	3236378.788	443219.101	3.434
281	281	3236382.213	443219.361	5.012
282	282	3236387.205	443219.8	0.685
283	283	3236387.884	443219.89	0.331
284	284	3236388.209	443219.954	3.141
285	285	3236391.276	443220.628	1.047
286	286	3236392.282	443220.924	0.688
287	287	3236392.914	443221.182	5.894
288	288	3236398.258	443223.67	0.639
289	289	3236398.825	443223.963	6.489
290	290	3236404.467	443227.167	1.34
291	291	3236405.635	443227.825	6.691
292	292	3236411.464	443231.109	3.649
293	293	3236414.728	443232.74	0.477
294	294	3236415.148	443232.966	0.281
295	295	3236415.388	443233.11	



界址点成果表				第 9 页
				共 17 页
宗地号: 2020-41				
权利人: 一				
界址点坐标				
序号	点号	坐标		边长
295	295	3236415.388	443233.11	5.167
296	296	3236419.769	443235.851	0.74
297	297	3236420.377	443236.273	4.938
298	298	3236424.299	443239.272	0.421
299	299	3236424.627	443239.537	5.102
300	300	3236428.482	443242.878	1.332
301	301	3236429.411	443243.833	0.958
302	302	3236432.52	443247.696	2.356
303	303	3236434.07	443249.47	3.154
304	304	3236436.345	443251.655	3.328
305	305	3236439.025	443253.629	2.136
306	306	3236440.786	443254.837	4.52
307	307	3236444.768	443256.976	6.251
308	308	3236450.539	443259.38	0.756
309	309	3236451.222	443259.704	3.274
310	310	3236454.11	443261.246	0.261
311	311	3236454.338	443261.373	0.593



312	312	3236454.84	443261.688	5.817
313	313	3236459.646	443264.966	0.786
314	314	3236460.272	443265.441	0.863
315	315	3236460.902	443266.031	4.545
316	316	3236464.044	443269.314	0.499
317	317	3236464.377	443269.685	3.323
318	318	3236466.519	443272.226	5.177
319	319	3236470.011	443276.047	0.234
320	320	3236470.166	443276.222	4.97
321	321	3236473.41	443279.989	0.843
322	322	3236473.502	443280.098	6.82
323	323	3236477.83	443285.368	3.865
324	324	3236480.336	443288.312	5.061
325	325	3236483.685	443292.105	3.696
326	326	3236486.329	443294.689	3.115
327	327	3236488.642	443296.776	1.739
328	328	3236490.056	443297.788	2.745
329	329	3236492.391	443299.232	1.65
330	330	3236493.947	443299.782	0.466
331	331	3236494.38	443299.952	3.836
332	332	3236497.909	443301.458	



界址点成果表

第 10 页


共 17 页

宗地号: 2020-41

权利人: —

界址点坐标

序号	点号	坐标		边长
332	332	3236497.909	443301.458	4.339
333	333	3236502.082	443302.644	
334	334	3236505.385	443303.394	3.388
335	335	3236509.803	443304.479	4.549
336	336	3236515.418	443305.678	5.742
337	337	3236515.731	443305.752	0.322
338	338	3236521.234	443307.163	5.681
339	339	3236521.83	443307.341	0.622
340	340	3236526.223	443308.845	4.643
341	341	3236526.527	443308.959	0.325
342	342	3236531.732	443311.042	5.606
343	343	3236532.447	443311.37	0.786
344	344	3236534.786	443312.588	2.637
345	345	3236542.904	443316.29	8.923
346	346	3236547.593	443318.524	5.194
347	347	3236551.416	443319.872	4.053
348	348	3236554.329	443320.844	3.071
				4.02



349	349	3236558.222	443321.845	5.263
350	350	3236563.465	443322.299	8.997
351	351	3236572.436	443322.982	0.786
352	352	3236573.216	443323.08	3.086
353	353	3236576.254	443323.623	3.254
354	354	3236579.471	443324.114	4.948
355	355	3236584.376	443324.772	8.423
356	356	3236592.768	443325.498	4.373
357	357	3236597.126	443325.855	0.521
358	358	3236597.644	443325.915	3.189
359	359	3236600.798	443326.384	4.862
360	360	3236605.605	443327.117	4.755
361	361	3236610.305	443327.842	4.585
362	362	3236614.847	443328.461	0.308
363	363	3236615.152	443328.509	0.338
364	364	3236615.483	443328.575	6.208
365	365	3236621.545	443329.913	3.555
366	366	3236625.011	443330.702	5.953
367	367	3236630.799	443332.095	3.327
368	368	3236634.049	443332.806	0.225
369	369	3236634.268	443332.858	



界址点成果表

第 11 页


共 17 页

宗地号: 2020-41

权利人: 一

界址点坐标

序号	点号	坐标		边长
369	369	3236634.268	443332.858	4.398
370	370	3236638.536	443333.921	
371	371	3236644.135	443335.266	5.758
372	372	3236648.396	443336.116	4.345
373	373	3236654.08	443336.661	5.71
374	374	3236660.084	443337.071	6.018
375	375	3236669.956	443337.895	9.907
376	376	3236670.37	443337.941	0.416
377	377	3236673.498	443338.369	3.157
378	378	3236677.921	443338.887	4.454
379	379	3236678.39	443338.957	0.474
380	380	3236682.548	443339.709	4.225
381	381	3236689.372	443340.572	6.879
382	382	3236699.027	443341.411	9.691
383	383	3236705.882	443341.788	6.865
384	384	3236706.255	443341.817	0.375
385	385	3236713.452	443342.557	7.234
				1.362



386	386	3236714.806	443342.696	
				3.522
387	387	3236718.317	443342.99	
				4.168
388	388	3236722.477	443343.235	
				2.415
389	389	3236724.892	443343.286	
				4.289
390	390	3236729.18	443343.221	
				0.207
391	391	3236729.387	443343.222	
				3.661
392	392	3236733.048	443343.29	
				1.884
393	393	3236734.93	443343.206	
				4.707
394	394	3236739.616	443342.76	
				0.369
395	395	3236739.984	443342.733	
				5.066
396	396	3236745.045	443342.49	
				0.38
397	397	3236745.425	443342.48	
				0.745
398	398	3236746.169	443342.516	
				10.142
399	399	3236756.266	443343.471	
				3.347
400	400	3236759.602	443343.742	
				18.642
401	401	3236778.179	443345.305	
				6.892
402	402	3236785.024	443346.103	
				9.63
403	403	3236794.574	443347.347	
				9.638
404	404	3236804.144	443348.483	
				1.654
405	405	3236805.79	443348.643	
				4.971
406	406	3236810.756	443348.891	



界址点成果表

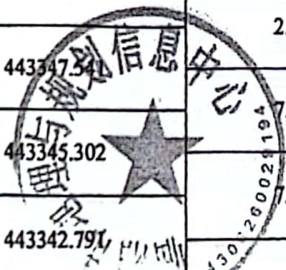
第 12 页
共 17 页

宗地号: 2020-41

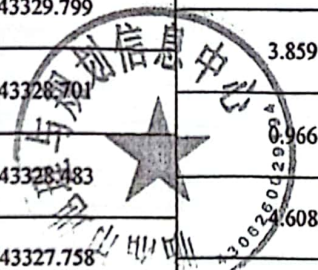
权利人: 一

界 址 点 坐 标

序号	点号	坐标		边长
406	406	3236810.756	443348.891	3.079
407	407	3236813.833	443348.983	
408	408	3236832	443348.143	18.187
409	409	3236832.411	443348.078	0.416
410	410	3236835.194	443347.541	2.834
411	411	3236842.83	443345.302	7.957
412	412	3236850.216	443342.791	7.802
413	413	3236850.764	443342.626	0.572
414	414	3236861.013	443339.95	10.593
415	415	3236861.482	443339.843	0.481
416	416	3236864.802	443339.189	3.384
417	417	3236869.512	443338.262	4.8
418	418	3236869.726	443338.22	0.218
419	419	3236881.067	443335.603	11.64
420	420	3236892.665	443333.169	11.85
421	421	3236892.915	443333.121	0.255
422	422	3236893.305	443333.062	0.395
				8.36



423	423	3236901.6	443332.024	0.785
424	424	3236902.383	443331.965	8.758
425	425	3236911.138	443331.744	0.185
426	426	3236911.323	443331.742	3.805
427	427	3236915.128	443331.735	3.694
428	428	3236918.815	443331.504	2.871
429	429	3236921.664	443331.145	1.516
430	430	3236923.153	443330.864	4.805
431	431	3236927.839	443329.799	3.859
432	432	3236931.538	443328.701	0.966
433	433	3236932.48	443328.183	4.608
434	434	3236937.03	443327.758	0.365
435	435	3236937.392	443327.709	3.872
436	436	3236941.24	443327.277	4.682
437	437	3236945.879	443326.643	4.67
438	438	3236950.487	443325.89	5.031
439	439	3236955.469	443325.183	0.521
440	440	3236955.986	443325.127	4.277
441	441	3236960.251	443324.808	0.506
442	442	3236960.756	443324.786	4.527
443	443	3236965.283	443324.738	



界址点成果表

第 13 页


共 17 页

宗地号: 2020-41


权利人: —

界址点坐标

序号	点号	坐标		边长
443	443	3236965.283	443324.738	0.634
444	444	3236965.916	443324.76	
445	445	3236969.677	443325.042	3.771
446	446	3236970.077	443325.082	0.403
447	447	3236975.557	443325.776	5.523
448	448	3236980.005	443326.264	4.475
449	449	3236980.33	443326.306	0.327
450	450	3236983.106	443326.727	2.808
451	451	3236983.293	443326.758	0.189
452	452	3236983.515	443326.8	0.226
453	453	3236985.807	443327.273	2.34
454	454	3236986.531	443327.458	0.747
455	455	3236988.856	443328.171	2.432
456	456	3236989.241	443328.3	0.405
457	457	3236989.652	443328.463	0.442
458	458	3236991.942	443329.445	2.492
459	459	3236992.233	443329.577	0.32
				2.623



460	460	3236994.6	443330.707	
				0.616
461	461	3236995.145	443330.994	
				0.412
462	462	3236995.497	443331.21	
				8.278
463	463	3237002.44	443335.717	
				0.436
464	464	3237002.799	443335.964	
				7.884
465	465	3237009.165	443340.615	
				1.583
466	466	3237010.562	443341.36	
				4.475
467	467	3237014.714	443343.028	
				1.817
468	468	3237016.454	443343.551	
				1.814
469	469	3237018.219	443343.97	
				2.551
470	470	3237020.76	443344.191	
				4.041
471	471	3237024.785	443343.839	
				1.925
472	472	3237026.671	443343.454	
				4.588
473	473	3237031.132	443342.381	
				4.561
474	474	3237035.456	443340.933	
				0.569
475	475	3237036.002	443340.772	
				2.948
476	476	3237038.857	443340.039	
				0.517
477	477	3237039.362	443339.927	
				0.522
478	478	3237039.875	443339.83	
				7.753
479	479	3237047.569	443338.869	
				2.694
480	480	3237050.257	443338.703	



界址点成果表


第 14 页
共 17 页

宗地号: 2020-41


权利人: 一

界址点坐标

序号	点号	坐标		边长
480	480	3237050.257	443338.703	0.567
481	481	3237050.824	443338.689	
482	482	3237055.299	443338.782	4.475
483	483	3237064.601	443338.871	9.303
484	484	3237069.044	443338.851	0.151
485	485	3237069.195	443338.851	
486	486	3237074.72	443338.944	5.326
487	487	3237079.403	443338.977	4.683
488	488	3237084.037	443338.892	4.635
489	489	3237088.443	443338.627	4.414
490	490	3237092.582	443338.158	4.166
491	491	3237095.209	443337.696	2.667
492	492	3237102.101	443336.486	6.998
493	493	3237106.272	443335.592	4.266
494	494	3237111.606	443334.071	5.546
495	495	3237114.501	443333.055	3.069
496	496	3237118.856	443331.504	4.623
				8.592



497	497	3237126.544	443327.668	
				4.113
498	498	3237130.14	443325.673	
				0.947
499	499	3237130.994	443325.264	
				4.142
500	500	3237134.831	443323.702	
				0.297
501	501	3237135.108	443323.595	
				0.768
502	502	3237135.842	443323.368	
				6.507
503	503	3237142.143	443321.746	
				0.489
504	504	3237142.621	443321.639	
				4.184
505	505	3237146.73	443320.85	
				0.187
506	506	3237146.914	443320.818	
				3.061
507	507	3237149.937	443320.335	
				3.366
508	508	3237158.118	443318.587	
				3.027
509	509	3237161.043	443317.807	
				4.765
510	510	3237165.568	443316.311	
				4.534
511	511	3237169.703	443314.451	
				3.168
512	512	3237172.471	443312.909	
				4.585
513	513	3237176.449	443310.63	
				9.775
514	514	3237184.553	443305.163	
				4.22
515	515	3237187.907	443302.603	
				5.585
516	516	3237192.308	443299.165	
				0.781
517	517	3237192.946	443298.715	



界址点成果表

第 15 页

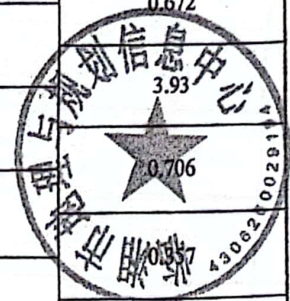
共 17 页

宗地号: 2020-41


权利人: 一

界址点坐标

序号	点号	坐标		边长
517	517	3237192.946	443298.715	4.039
518	518	3237196.359	443296.555	
519	519	3237196.634	443296.388	0.322
520	520	3237197.23	443296.077	0.672
521	521	3237200.788	443294.409	3.93
522	522	3237201.44	443294.138	0.706
523	523	3237201.778	443294.024	0.357
524	524	3237205.714	443292.789	4.125
525	525	3237206.412	443292.605	0.722
526	526	3237213.575	443291.06	7.328
527	527	3237213.869	443291.002	0.3
528	528	3237214.34	443290.934	0.475
529	529	3237217	443290.628	2.677
530	530	3237222.674	443290.054	5.703
531	531	3237223.016	443290.027	0.343
532	532	3237228.413	443289.717	5.406
533	533	3237232.832	443289.178	4.452



				2.189
534	534	3237234.961	443288.67	3.281
535	535	3237237.947	443287.311	44.936
536	536	3237275.349	443262.404	1.494
537	537	3237276.282	443261.237	2.537
538	538	3237277.56	443259.046	1.832
539	539	3237278.413	443257.425	6.783
540	540	3237281.445	443251.357	5.812
541	541	3237283.458	443245.905	0.322
542	542	3237283.575	443245.605	4.454
543	543	3237286.44	443238.724	0.982
544	544	3237286.873	443237.842	4.672
545	545	3237289.19	443233.785	1.052
546	546	3237289.774	443232.909	6.825
547	547	3237293.929	443227.495	0.345
548	548	3237294.145	443227.226	1.377
549	549	3237295.118	443226.252	0.335
550	550	3237295.379	443226.042	5.844
551	551	3237300.011	443222.479	4.834
552	552	3237303.874	443219.574	0.282
553	553	3237304.103	443219.408	5.671
554	554	3237308.754	443216.164	



界址点成果表

第 16 页


共 17 页

宗地号: 2020-41

权利人: 一

界址点坐标

序号	点号	坐标		边长
554	554	3237308.754	443216.164	0.675
555	555	3237309.324	443215.802	
556	556	3237309.786	443215.555	0.524
557	557	3237316.218	443212.339	7.168
558	558	3237317.004	443212.055	0.854
559	559	3237317.257	443211.968	0.268
560	560	3237323.058	443210.077	6.101
561	561	3237323.841	443209.865	0.812
562	562	3237330.625	443208.403	6.939
563	563	3237330.918	443208.345	0.299
564	564	3237331.636	443208.252	0.724
565	565	3237337.658	443207.752	6.042
566	566	3237338.311	443207.725	0.654
567	567	3237339.509	443207.817	1.201
568	568	3237347.432	443209.032	8.016
569	569	3237359.507	443210.728	12.194
570	570	3237359.78	443210.771	0.276



				0.649
571	571	3237360.414	443210.91	
				5.089
572	572	3237365.337	443212.202	
				0.612
573	573	3237365.922	443212.381	
				5.178
574	574	3237370.813	443214.08	
				2.894
575	575	3237373.595	443214.878	
				2.113
576	576	3237375.666	443215.296	
				1.237
577	577	3237376.901	443215.372	
				5.783
578	578	3237382.673	443215.729	
				11.662
579	579	3237394.314	443216.425	
				5.165
580	580	3237399.47	443216.735	
				1.35
581	581	3237400.818	443216.808	
				8.609
582	582	3237409.425	443216.663	
				2.344
583	583	3237411.768	443216.624	
				0.245
584	584	3237412.013	443216.625	
				5.869
585	585	3237417.88	443216.757	
				5.057
586	586	3237422.936	443216.871	
				1.155
587	587	3237424.086	443216.982	
				11.508
588	588	3237435.43	443218.917	
				1.399
589	589	3237436.782	443219.277	
				0.36
590	590	3237437.118	443219.408	
				0.995
591	591	3237438.036	443219.79	

